

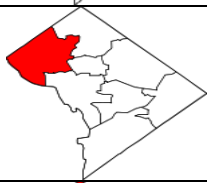



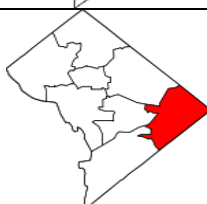
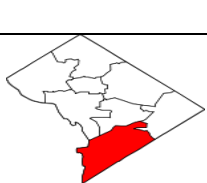


POPULATION 60 YEARS AND OLDER BY WARDS AND PERCENTAGE OF TOTAL
Washington DC,
2010

WARD	NUMBER	PERCENTAGE OF TOTAL	NEIGHBORHOODS/AREAS INCLUDE:	Map Location
1	8,091	8.2	Adams/Morgan, Columbia Heights, Howard University, Kalorama Heights, LeDriot Park, Mt Pleasant Parkview, Pleasant Plains, Shaw, U Street, part of Woodley Park,	
2	9,914	10.1	Bladgen Alley, Chinatown Downtown, Dupont Circle, Foggy Bottom, Georgetown, George Washington University, Hillandale, Logan Circle, Mt. Vernon Square, National Mall, Naylor Court, Penn Quarter, Shaw, Sheridan-Kalorama, West End	
3	16,146	16.4	American University Park, Cathedral Park, Chevy Chase, Cleveland Park, Forest Hills, Foxhall, Forest Hill, Friendship Heights, Glover Park, Georgetown University Massachusetts Heights, McLean Gardens, the Palisades, Potomac Heights, Tenleytown, Spring Valley, Woodland-Normanstone, Woodley Park,	
4	16,049	16.3	Crestwood, Brightwood Park, Lamond Riggs, Riggs Park, Manor Park, South Manor Park, Shepherd Park, North Portal Estates, Upper 16th Street & Georgia Ave, Takoma, Petworth, Part of Chevy Chase,	
5	15,530	15.8	Aboretum, Bloomingdale, Brentwood, Brookland, Catholic University, Carver Langston, Eckington, Edgewood, Fort Lincoln, Fort Totten, Gallaudet University, Gateway, Ivy City, Riggs Park, Langdon, Michigan Park, North Michigan Park, Pleasant Hill, Soldier and Airmen Home, South Central, Trinidad, Truxton Circle/Bates St, and Woodridge.	
6	11,095	11.3	Atlas District, Barracks Row, Barney Circle, Capitol Hill, Hill East, H Street N.E., Judiciary Square, Navy Yard, Near NE, NoMa, Rosedale, RFK Stadium/Armory, Stanton Park, SW Waterfront,	
7	13,183	13.4	Benning Heights, Capitol Gateway, Capitol View, Deanwood/Burrville, Eastgate, Eastland Gardens, Ft. Dupont, Ft. Davis, Fairfax Village, Fairlawn, Hillbrook, Hillcrest, Kenilworth, Kingman Park, Lincoln Heights, Mayfair, Parkside, Marshall Heights, Naylor Gardens, Penn Branch, Randle Highlands, River Terrace, Twining,	
8	8,504	8.6	Anacostia, Bellevue, Barry Farms, Blue Plains, Boling Air Force Base, Congress Heights, DC Village, Far SE/SW, Fort Stanton, Garfield, Ft. Stanton, Henson Ridge, Knox Hill, St Elizabeth Hospital East and West Campus, Villages of Parkland, Walter Washington Estates, Washington Highlands, Wheeler Creek,	
TOTAL	98,512	100.0		

Source: U.S. Census 2010 for the District of Columbia

From data derived from tables released from the D.C. Office of Planning, 2011

May not total 100 % due to rounding